

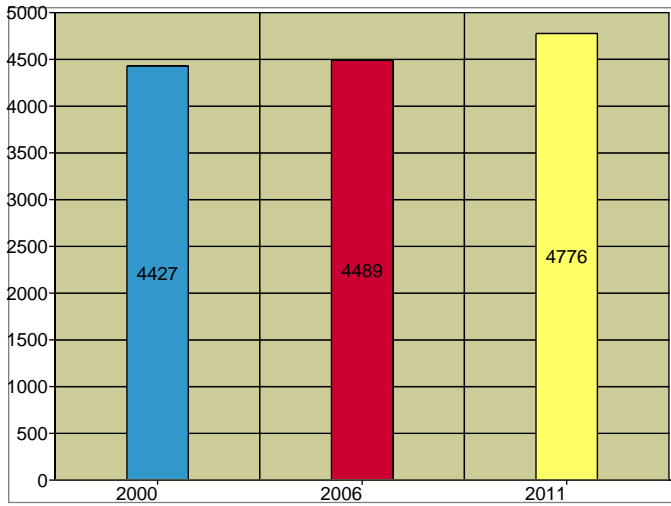


8975 Three Chopt Rd  
Richmond, VA 23229

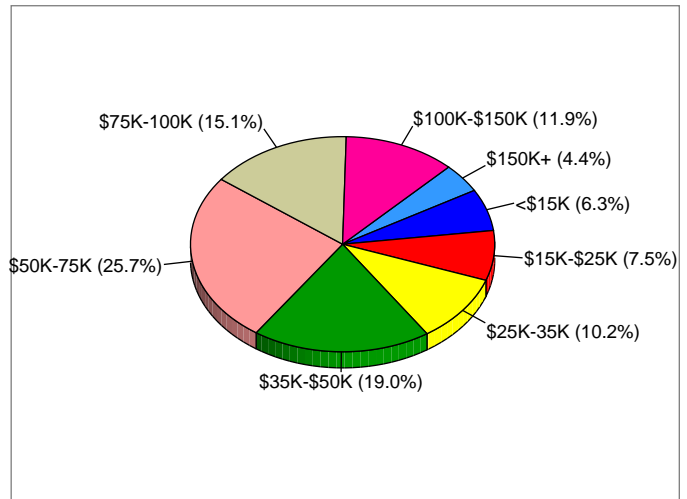
Site Type: Radius

Latitude: 37.607652  
Longitude: -77.561601  
Radius: 1.0 mile

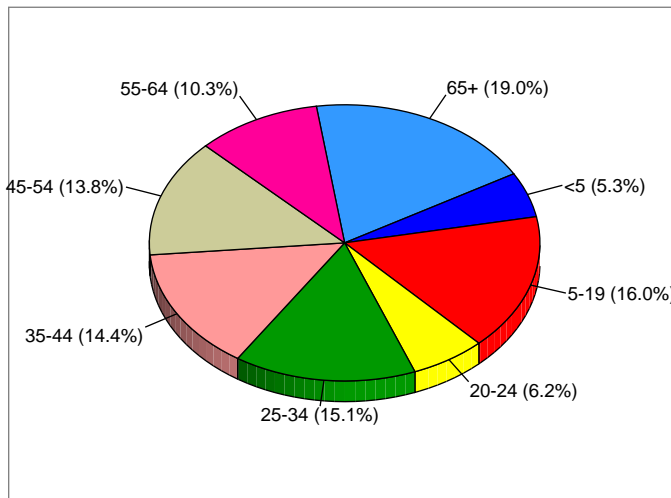
**Households**



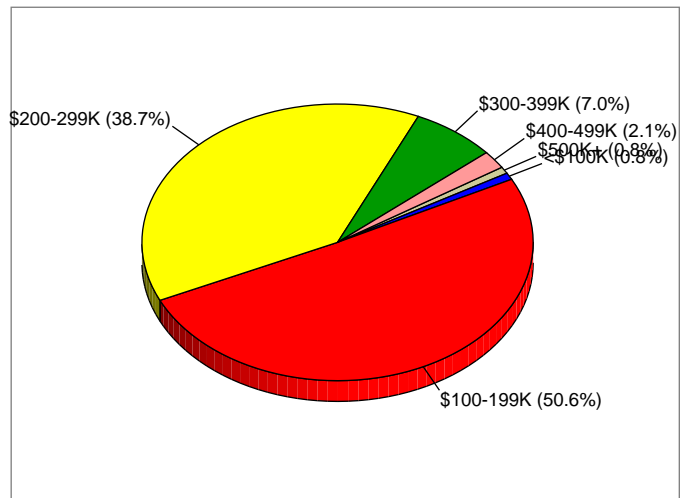
**2006 Households by Income**



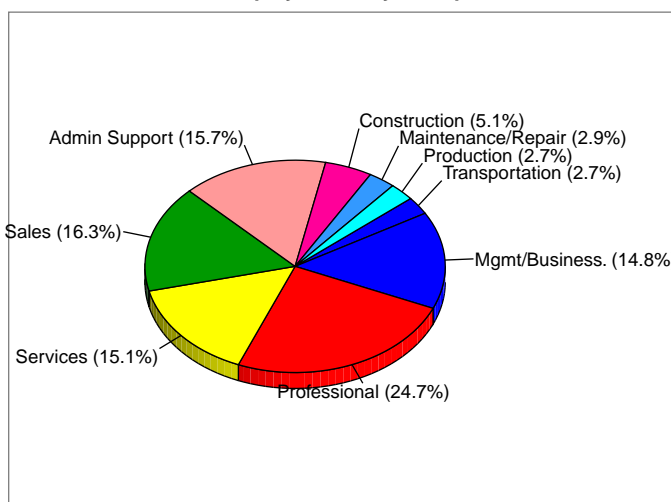
**2006 Population by Age**



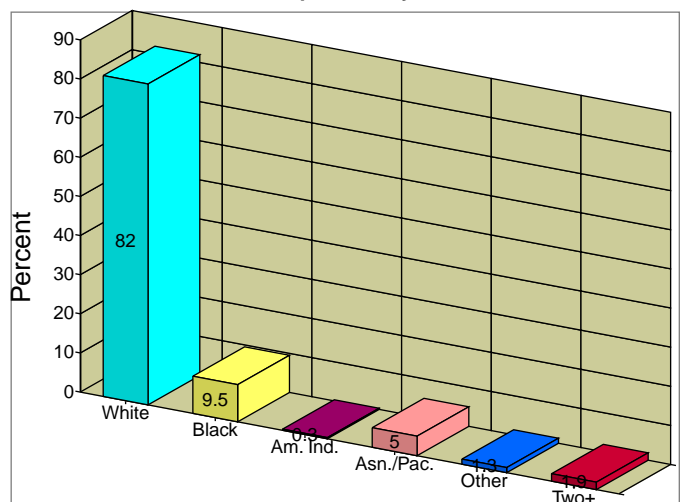
**2006 Owner Occupied HUs by Value**



**2006 Employed 16+ by Occupation**



**2006 Population by Race**



2006 Percent Hispanic Origin: 4.1%

Source: U.S. Bureau of the Census, 2000 Census of Population and Housing. ESRI forecasts for 2006 and 2011.

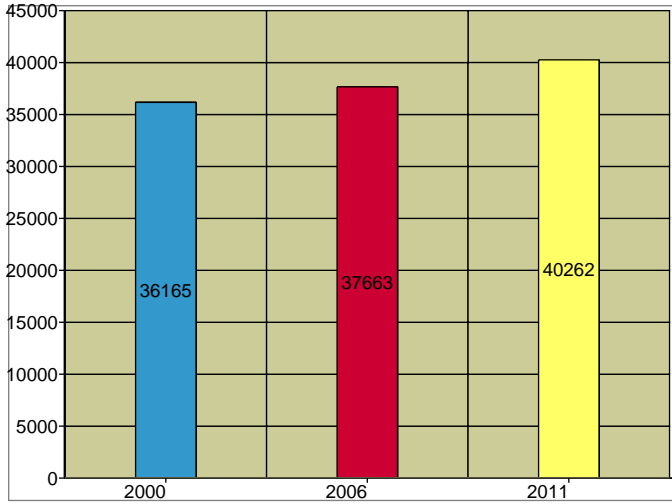


8975 Three Chopt Rd  
Richmond, VA 23229

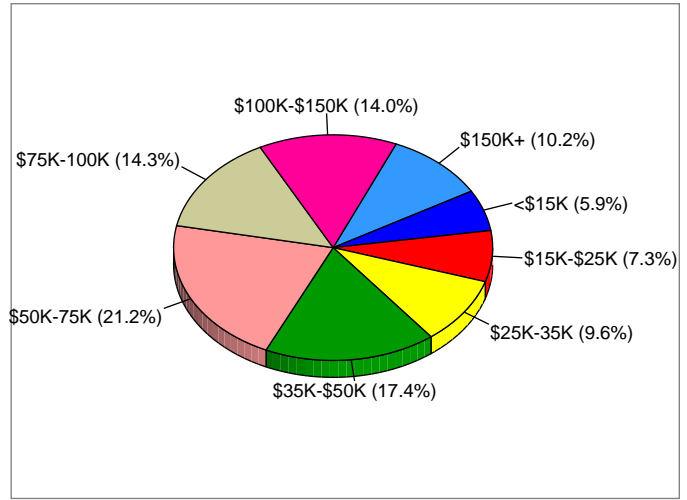
Site Type: Radius

Latitude: 37.607652  
Longitude: -77.561601  
Radius: 3.0 mile

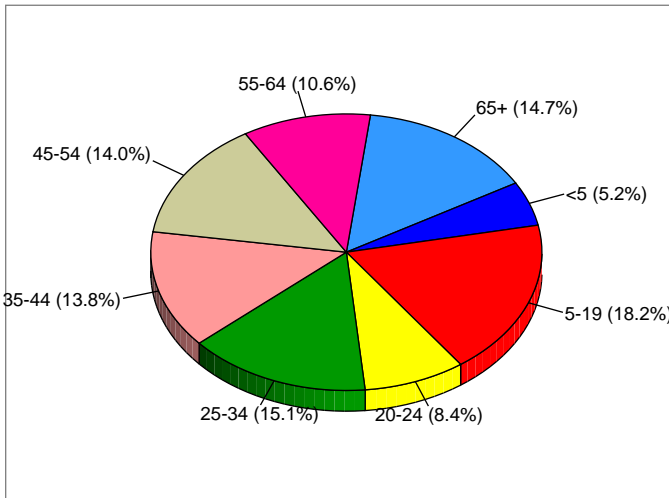
**Households**



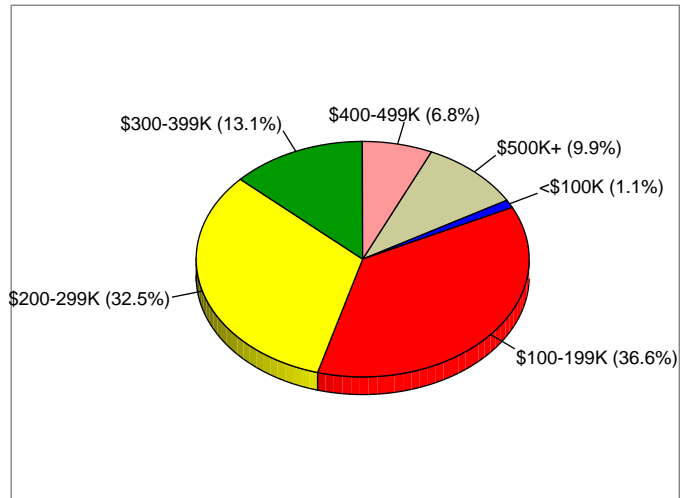
**2006 Households by Income**



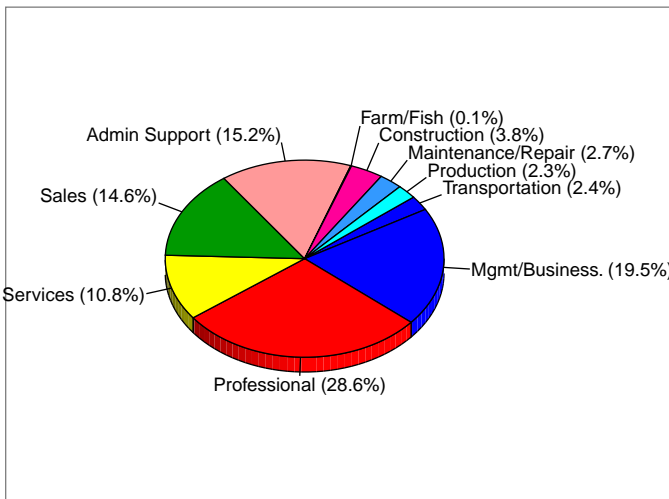
**2006 Population by Age**



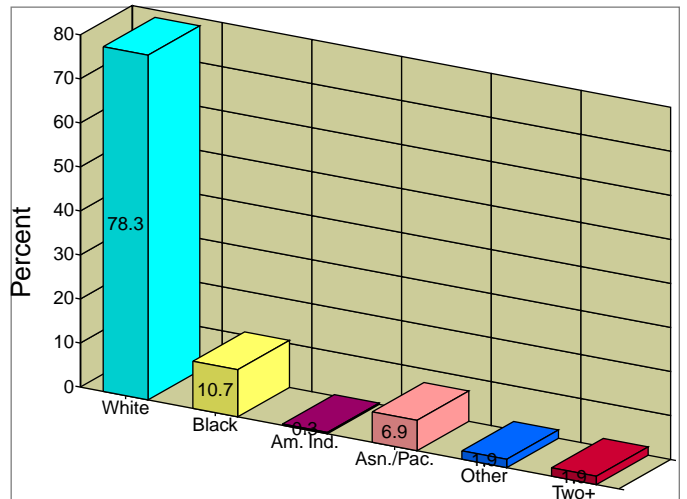
**2006 Owner Occupied HUs by Value**



**2006 Employed 16+ by Occupation**



**2006 Population by Race**



2006 Percent Hispanic Origin: 4.2%

Source: U.S. Bureau of the Census, 2000 Census of Population and Housing. ESRI forecasts for 2006 and 2011.

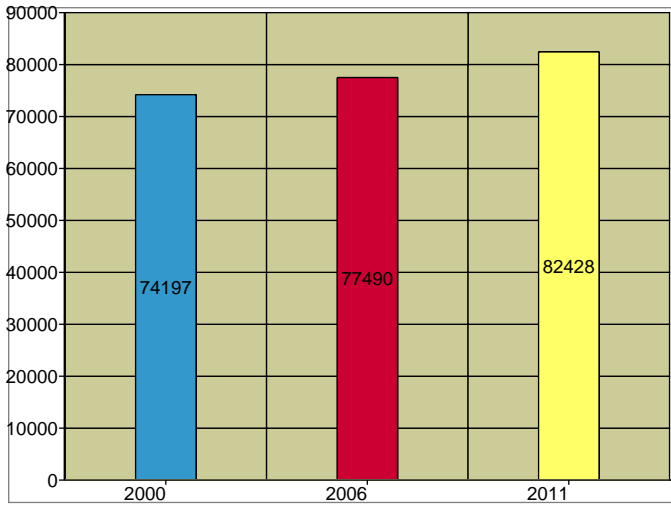


8975 Three Chopt Rd  
Richmond, VA 23229

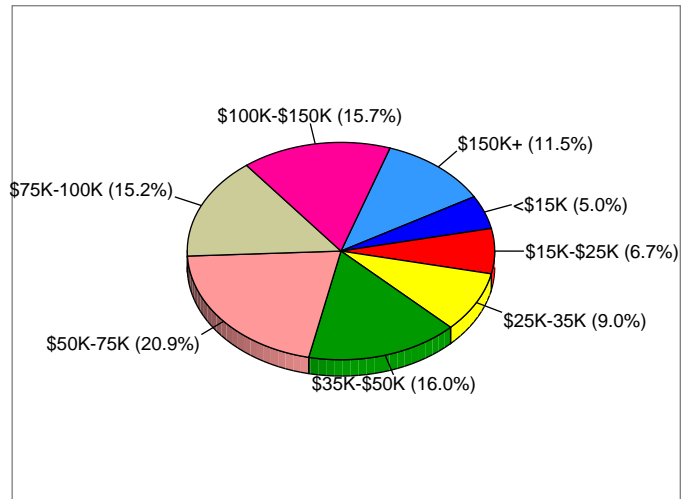
Site Type: Radius

Latitude: 37.607652  
Longitude: -77.561601  
Radius: 5.0 mile

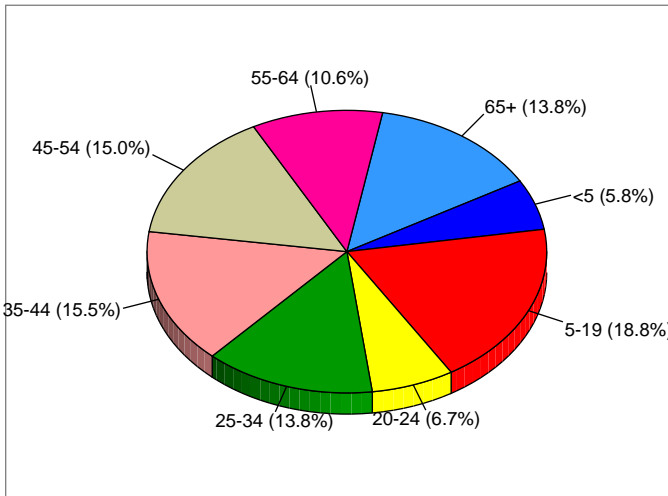
**Households**



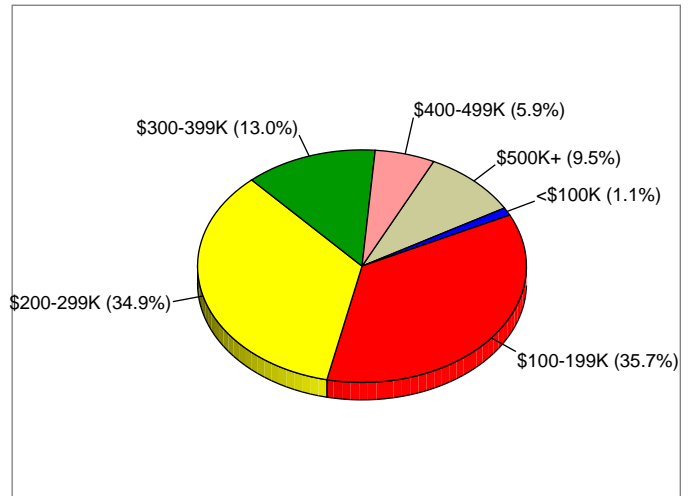
**2006 Households by Income**



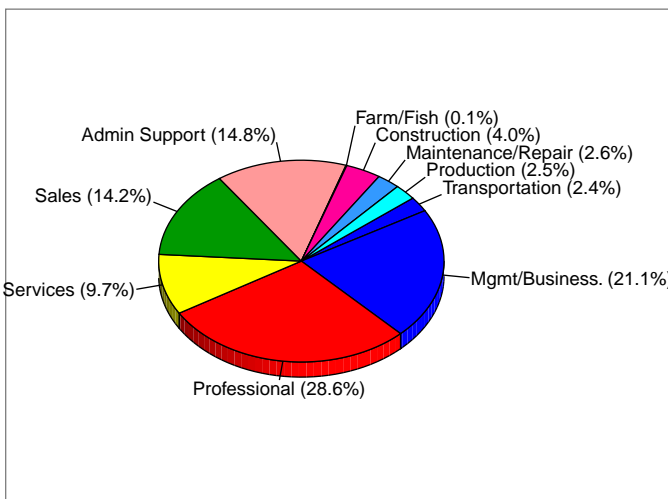
**2006 Population by Age**



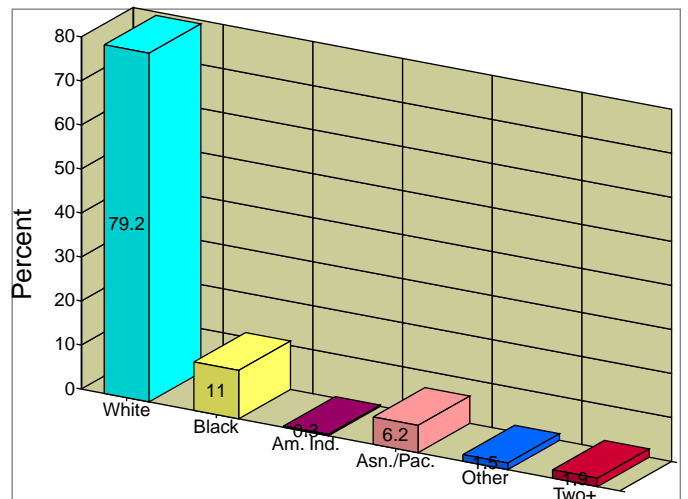
**2006 Owner Occupied HUs by Value**



**2006 Employed 16+ by Occupation**



**2006 Population by Race**



2006 Percent Hispanic Origin: 3.6%

Source: U.S. Bureau of the Census, 2000 Census of Population and Housing. ESRI forecasts for 2006 and 2011.